



Revised Canada Water Area Action Plan

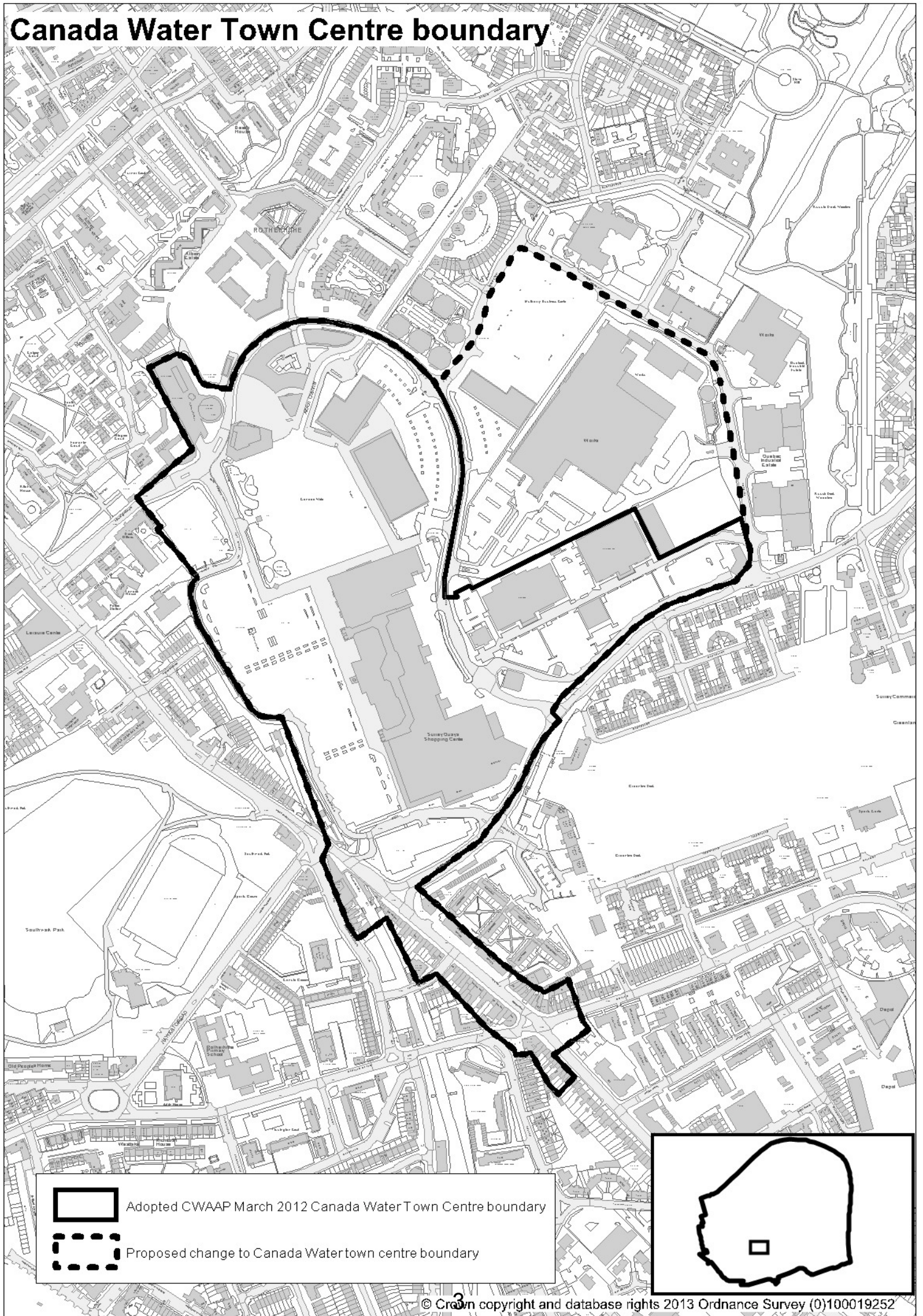
Changes to the adopted policies map

September 2015



Changes to the adopted policies map proposed at post hearing stage

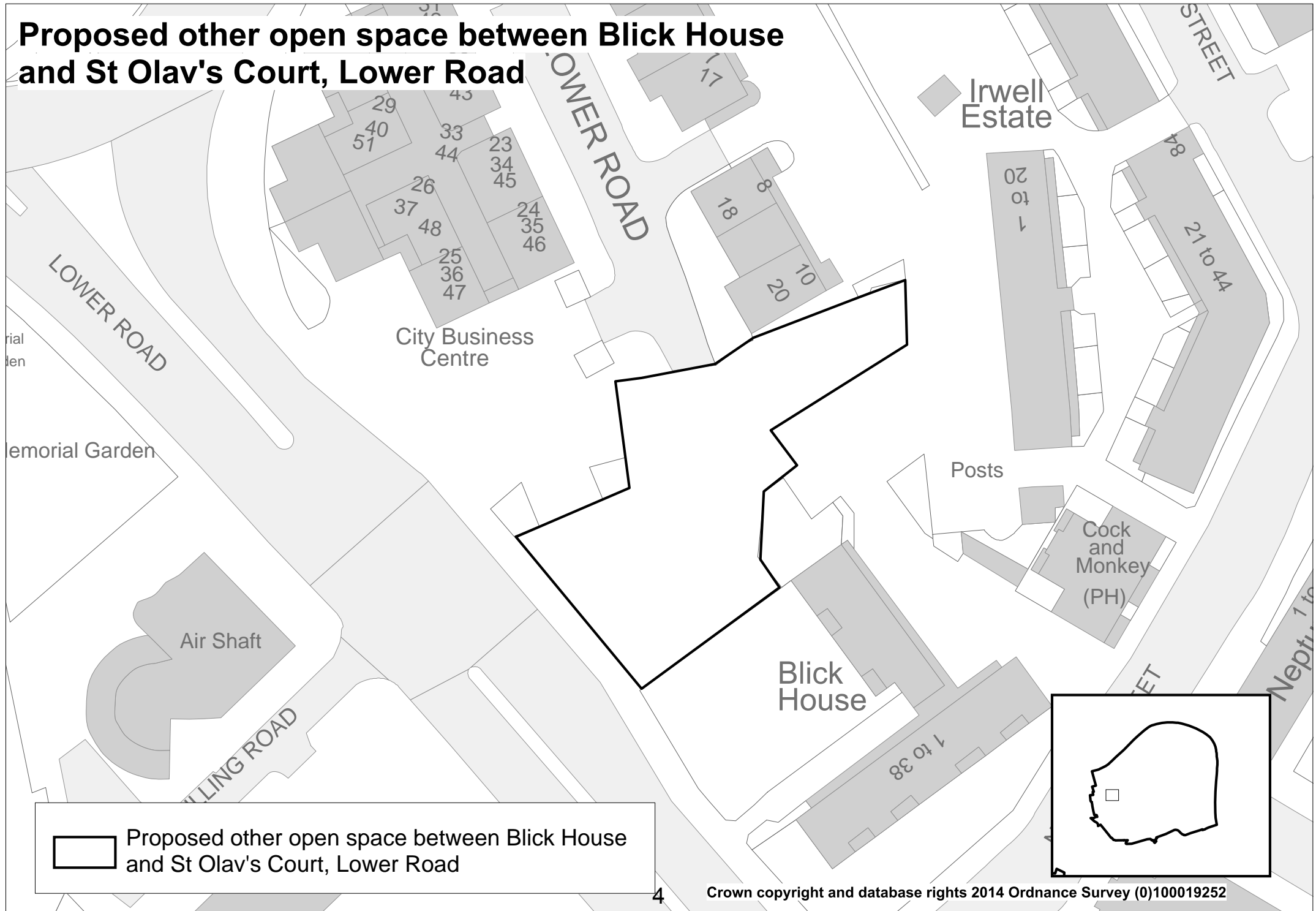
Canada Water Town Centre boundary



 Adopted CWAAP March 2012 Canada Water Town Centre boundary

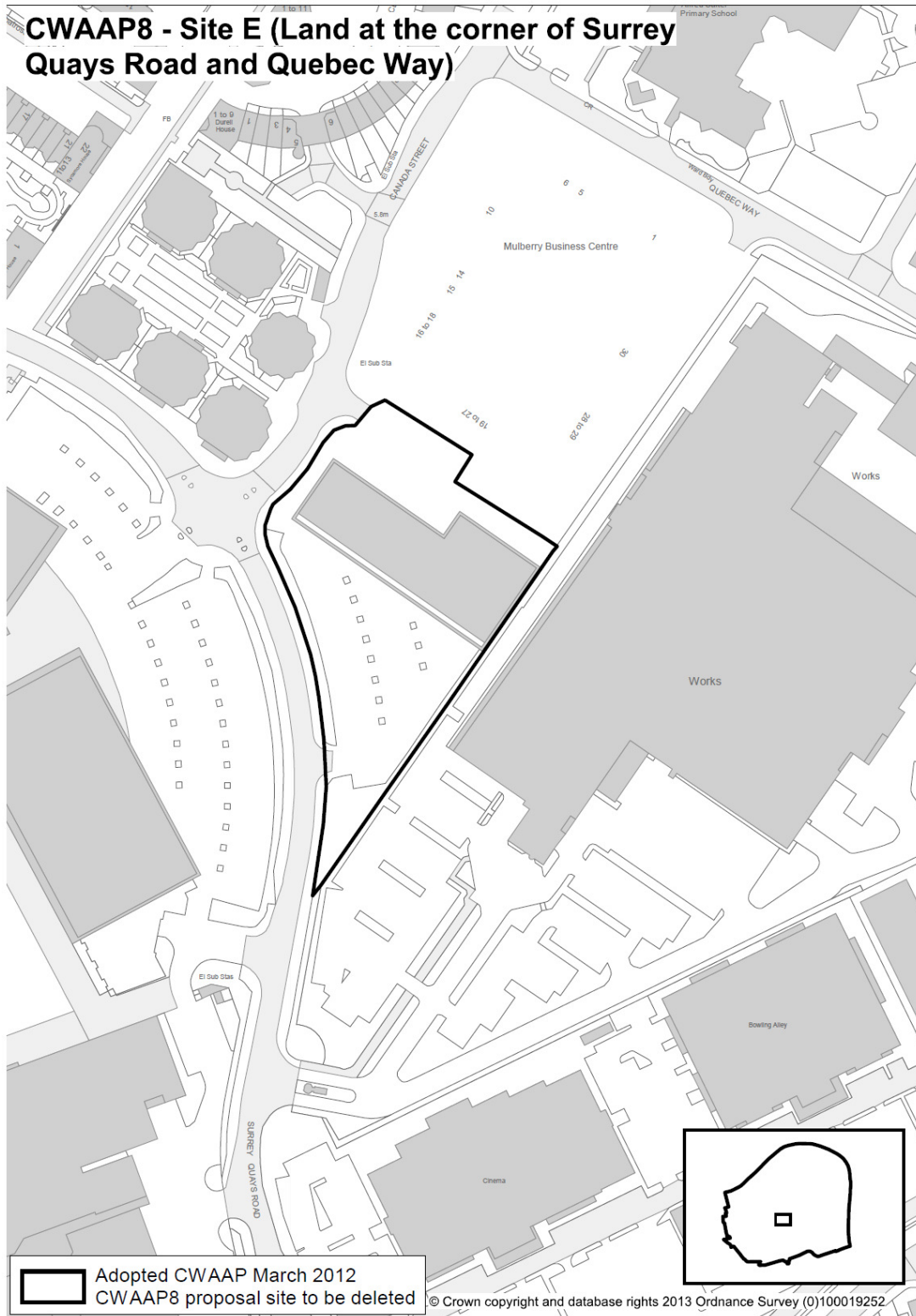
 Proposed change to Canada Water town centre boundary

Proposed other open space between Blick House and St Olav's Court, Lower Road

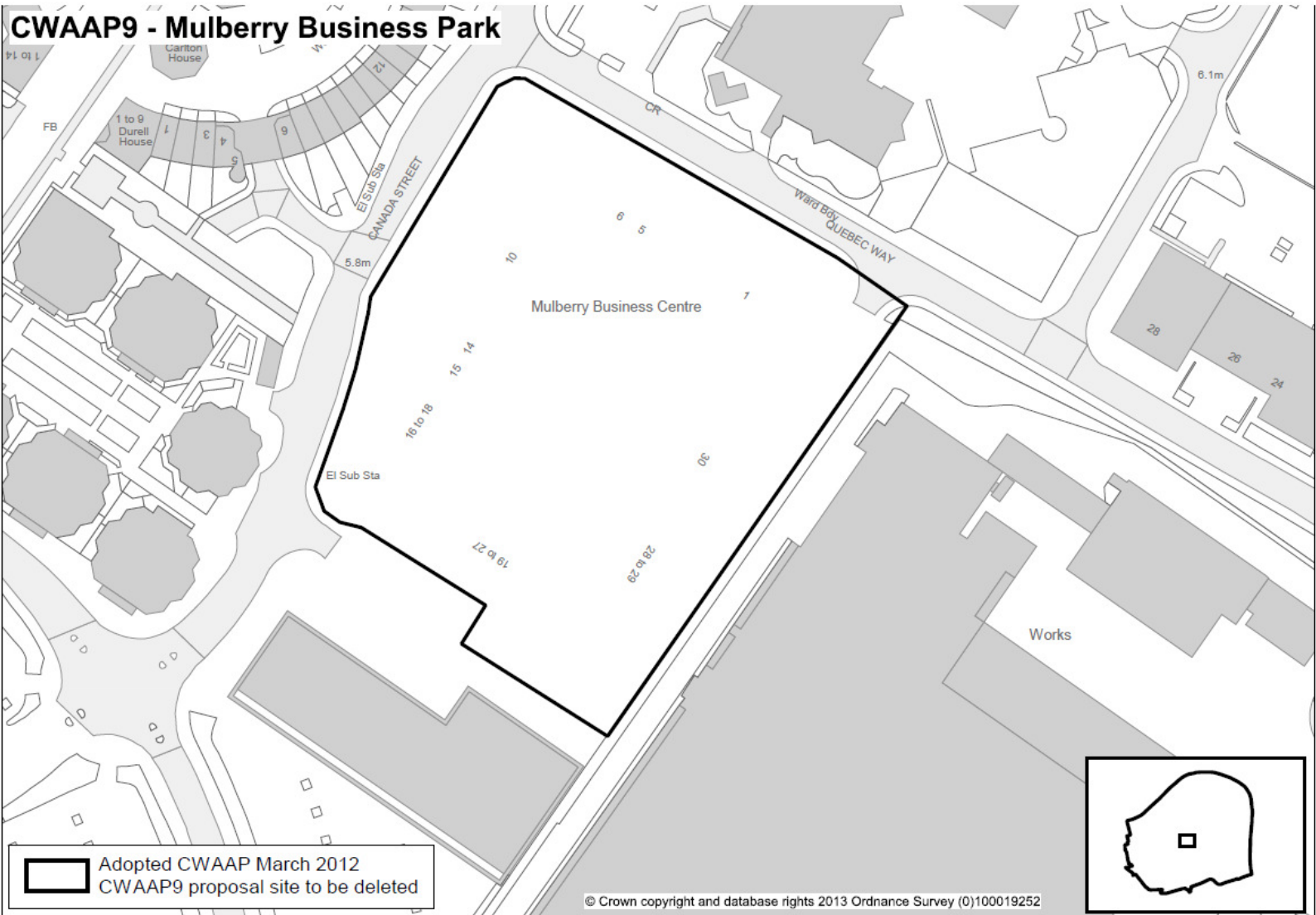


Proposals sites to be deleted from the Adopted Policies Maps

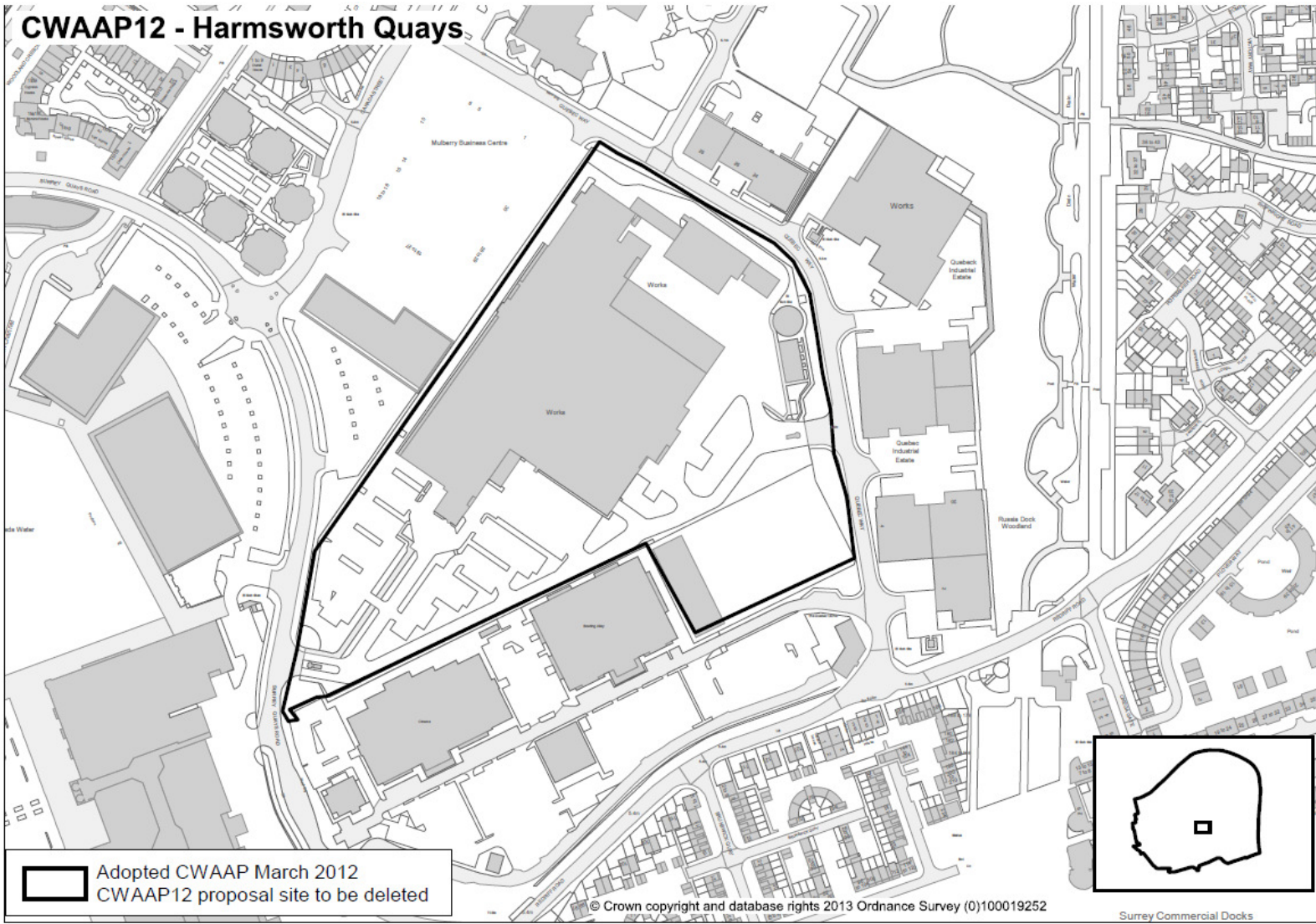
CWAAP8 - Site E (Land at the corner of Surrey Quays Road and Quebec Way)



CWAAP9 - Mulberry Business Park



CWAAP12 - Harmsworth Quays

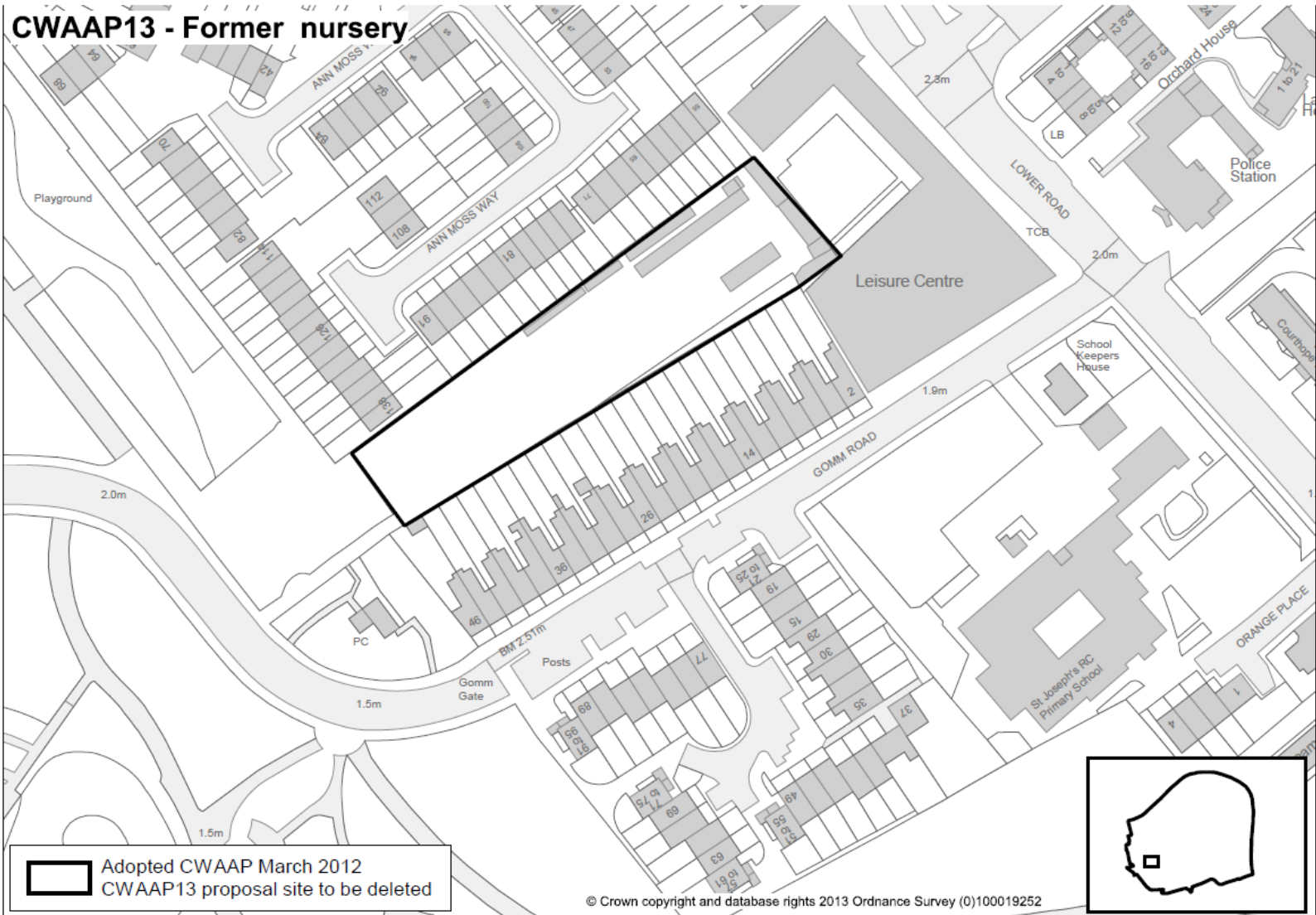


Adopted CWAAP March 2012
CWAAP12 proposal site to be deleted

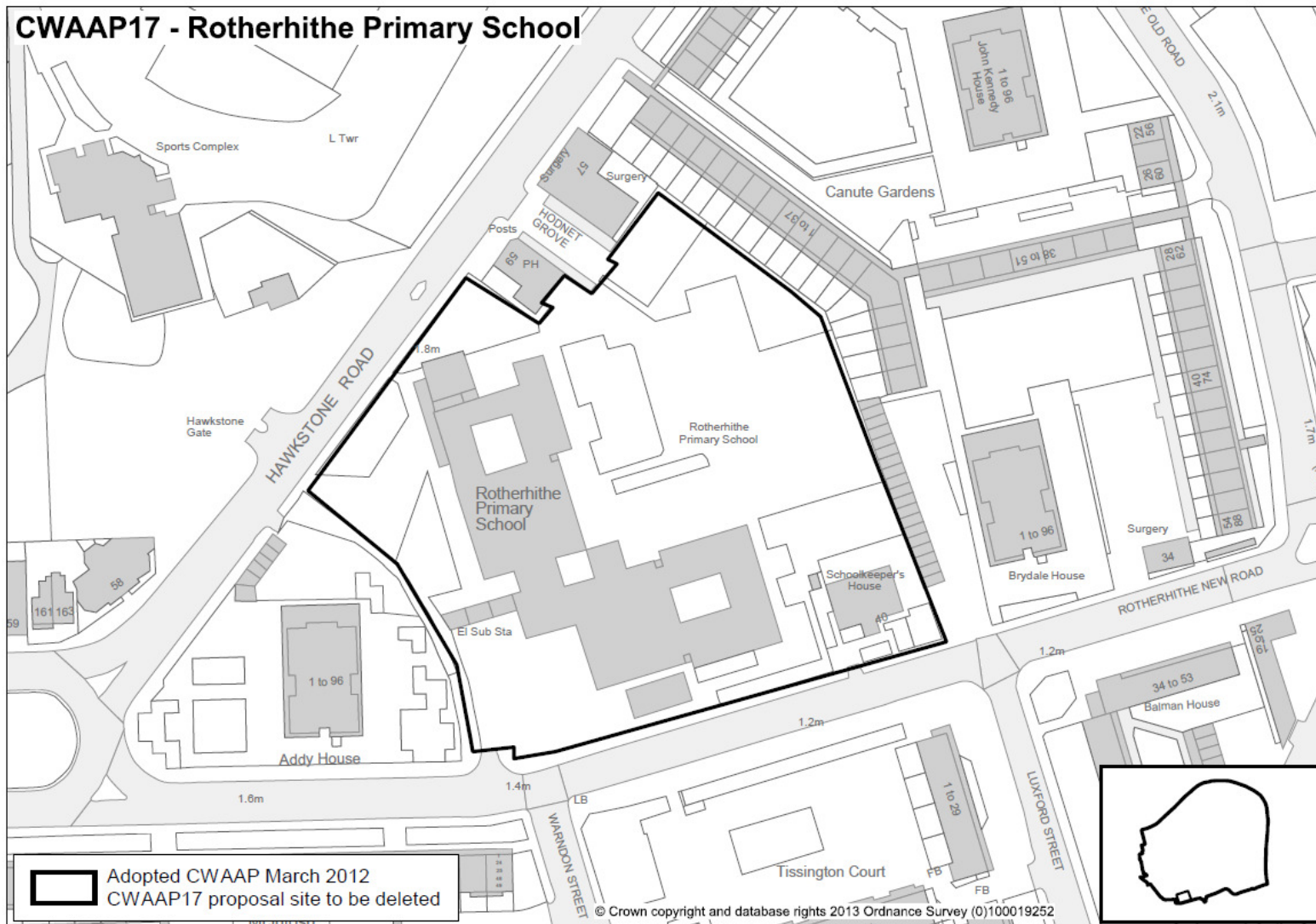
© Crown copyright and database rights 2013 Ordnance Survey (0)100019252

Surrey Commercial Docks

CWAAP13 - Former nursery

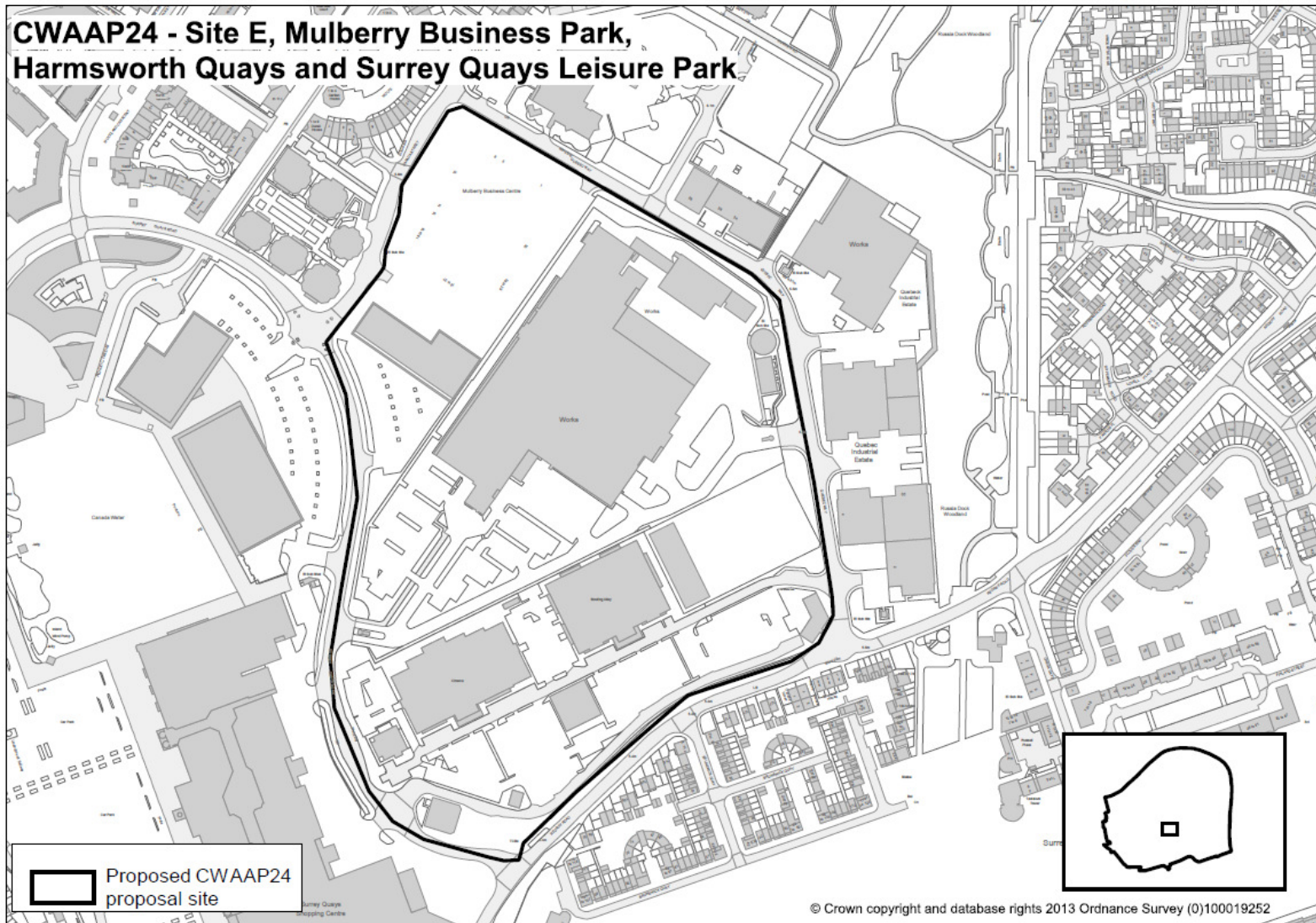


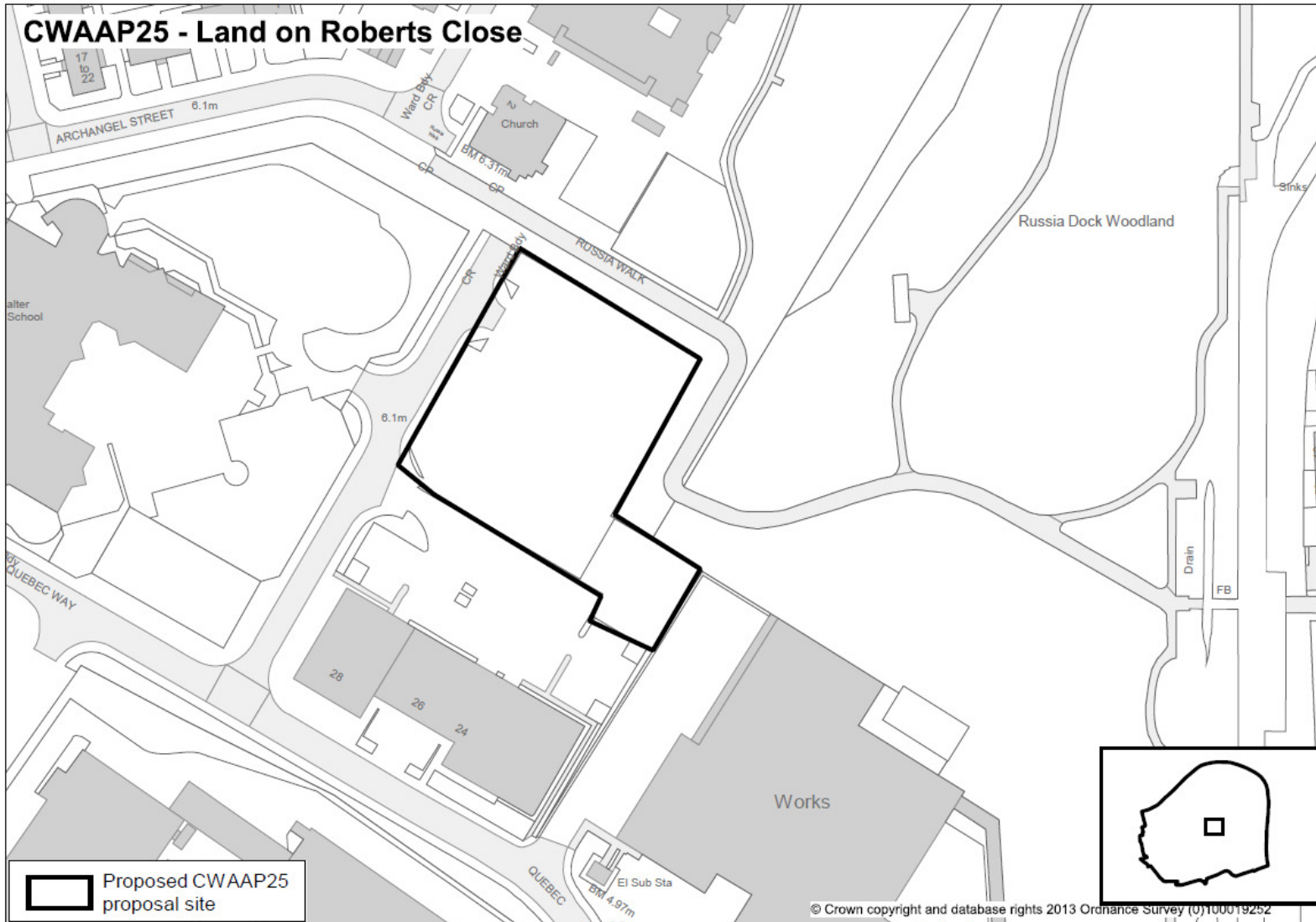
CWAAP17 - Rotherhithe Primary School



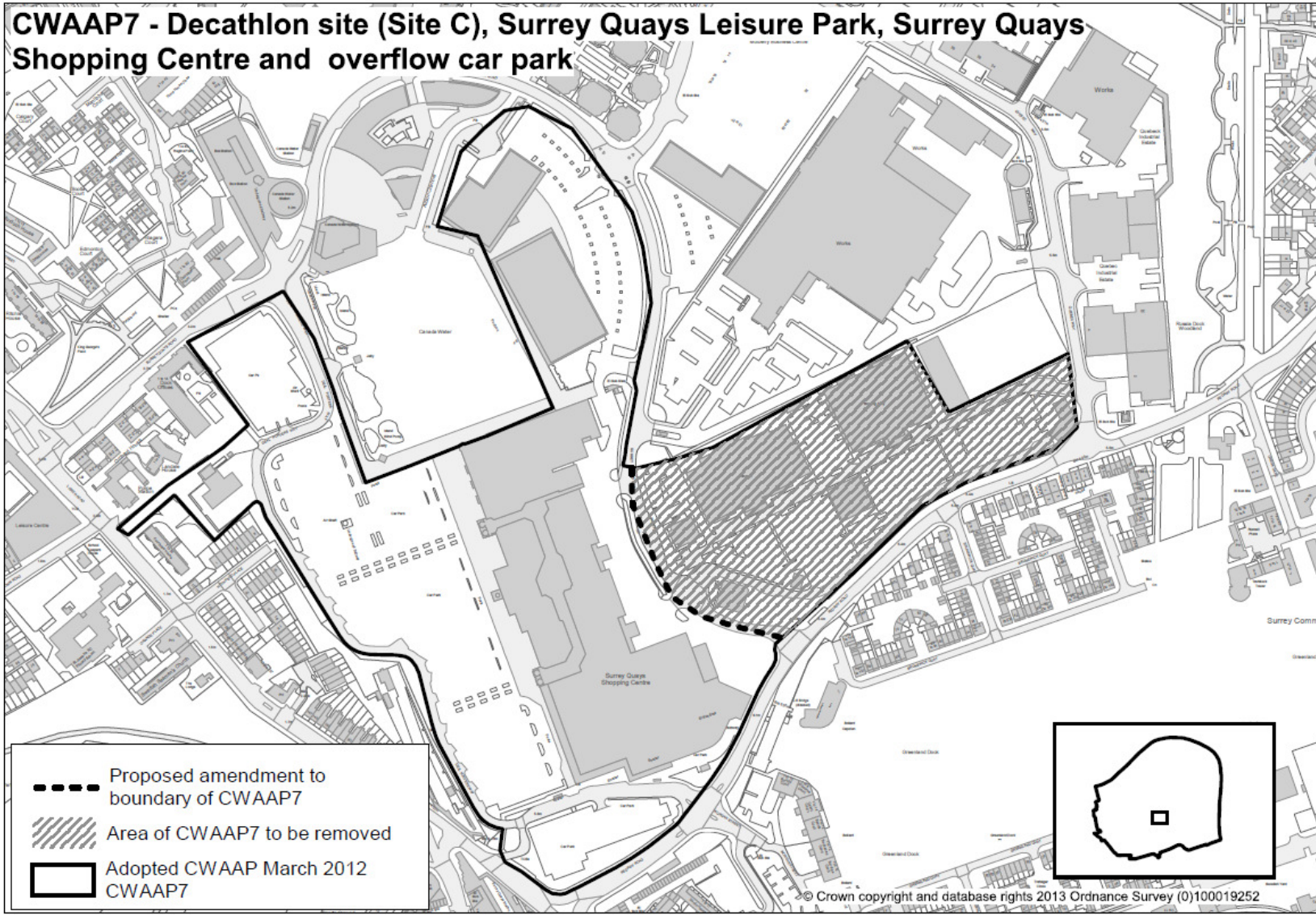
Proposals sites to be added to the Adopted Policies Map

**CWAAP24 - Site E, Mulberry Business Park,
Harmsworth Quays and Surrey Quays Leisure Park.**

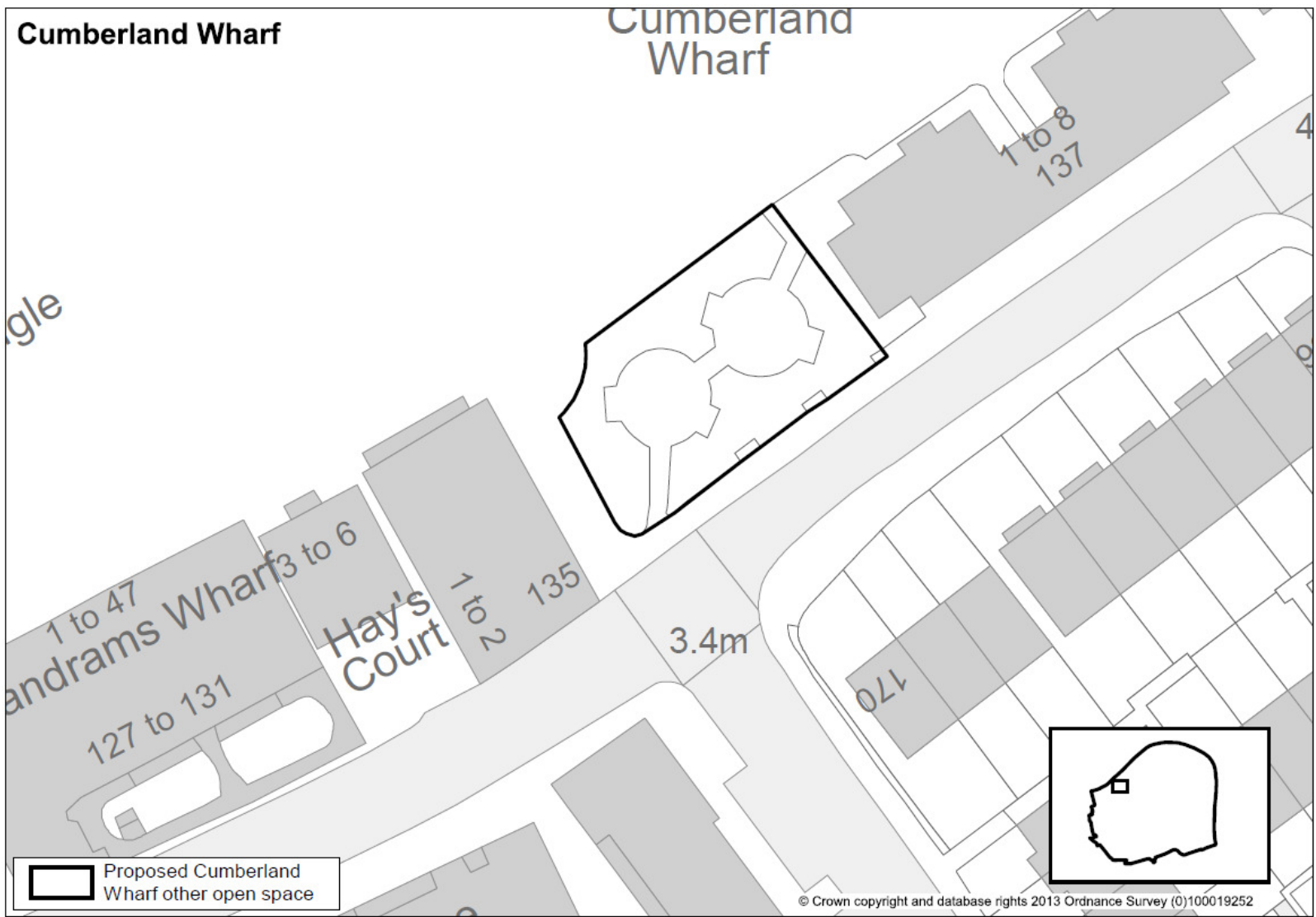


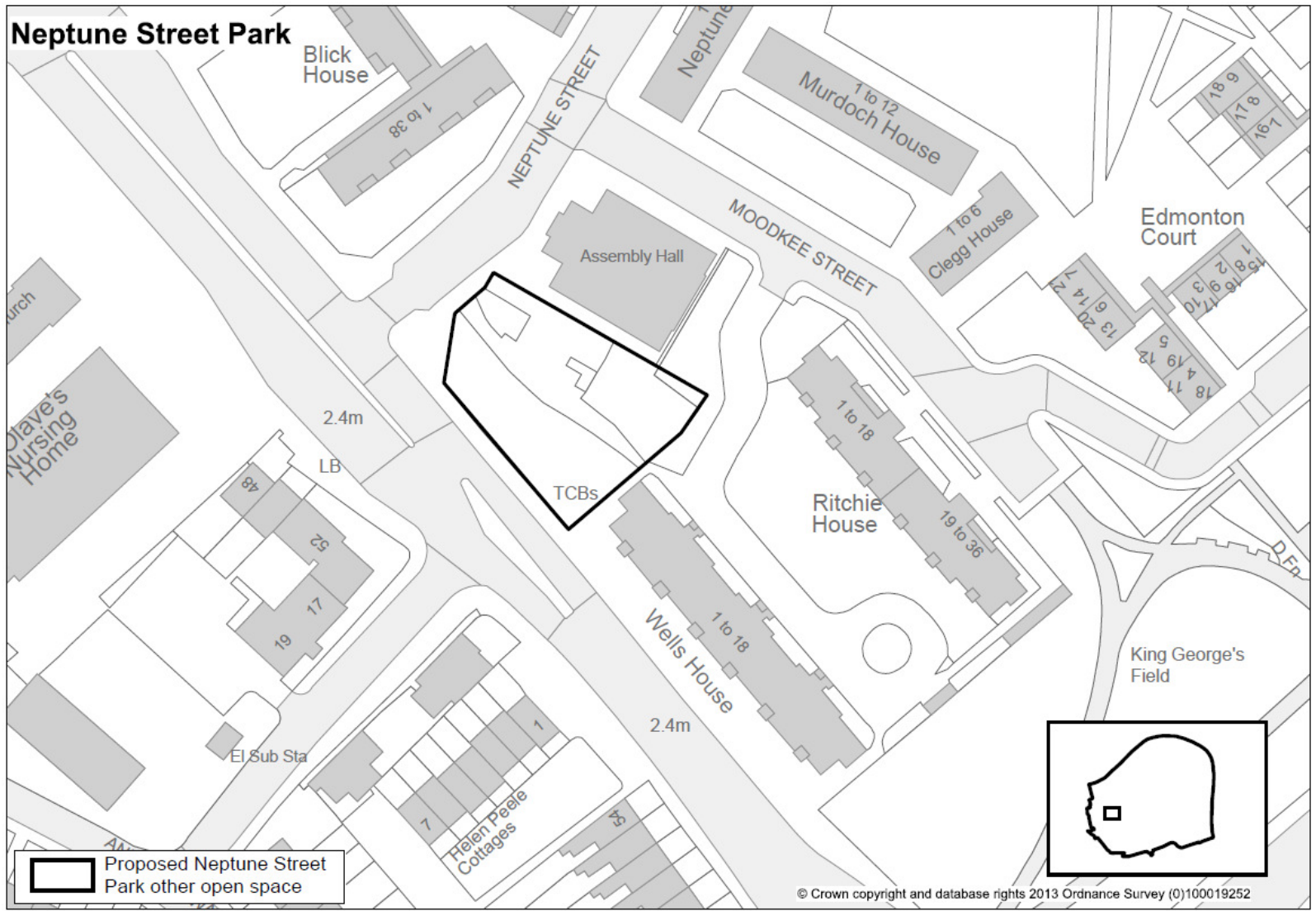


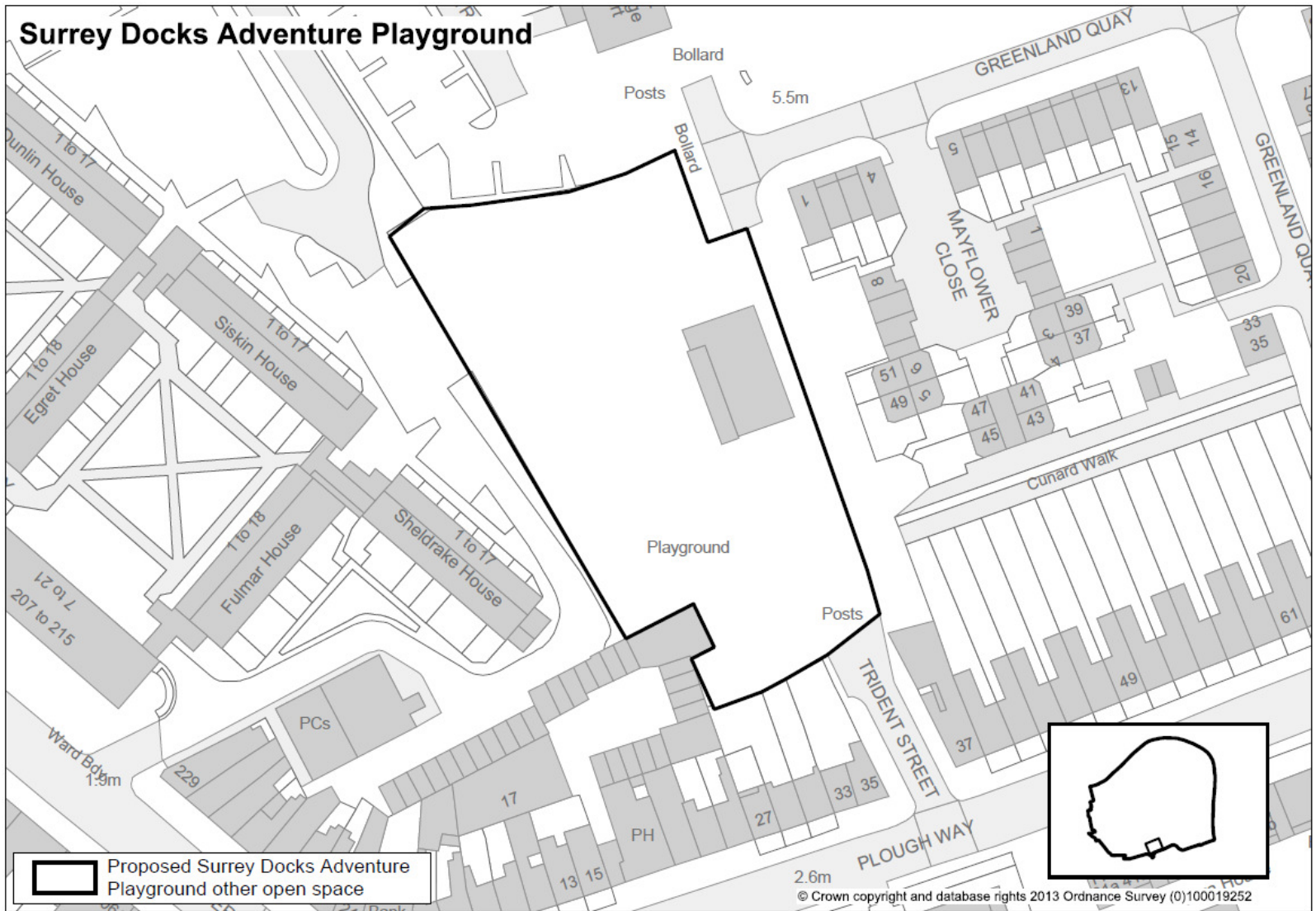
Proposals sites to be amended



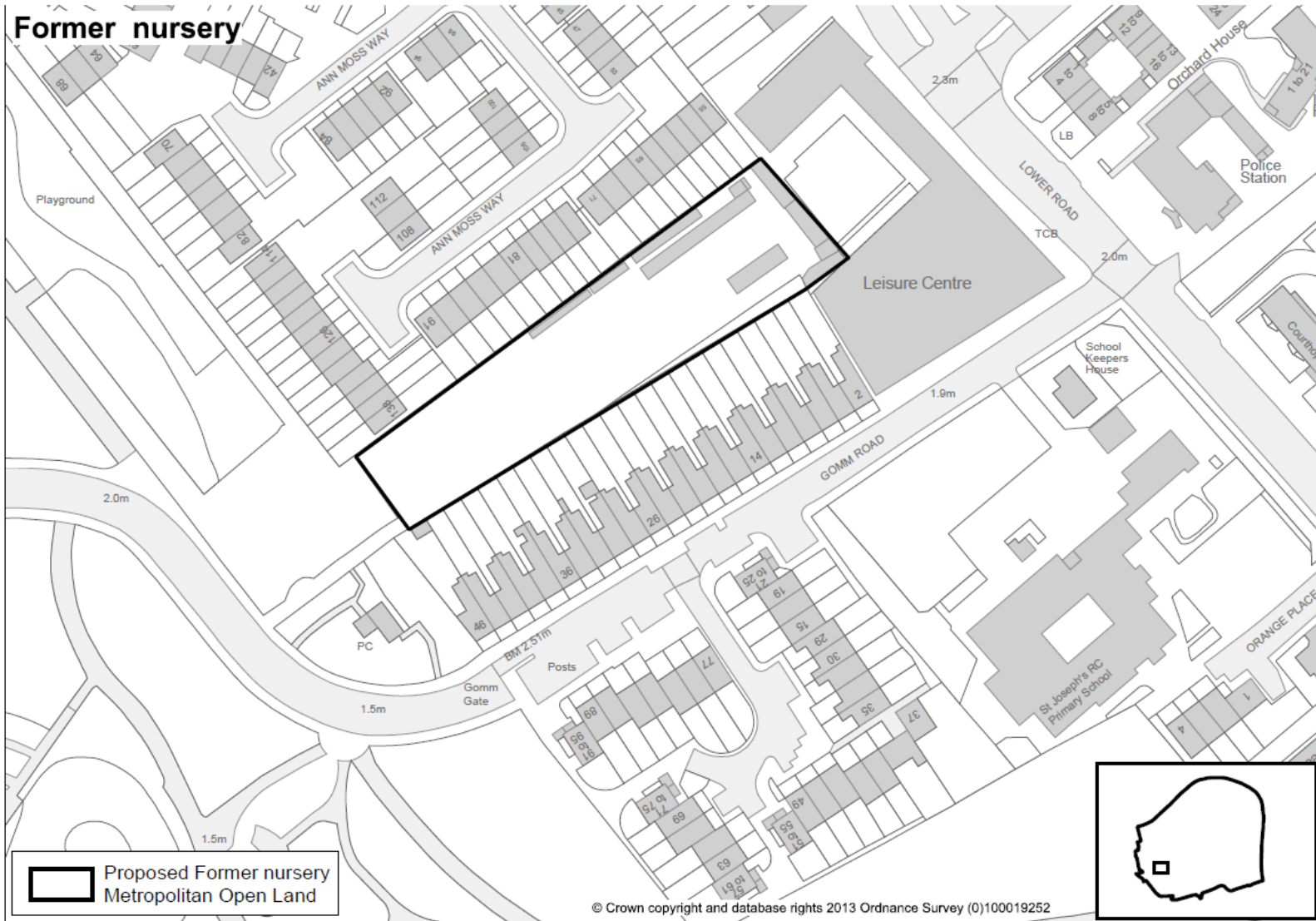
Proposed open space designations





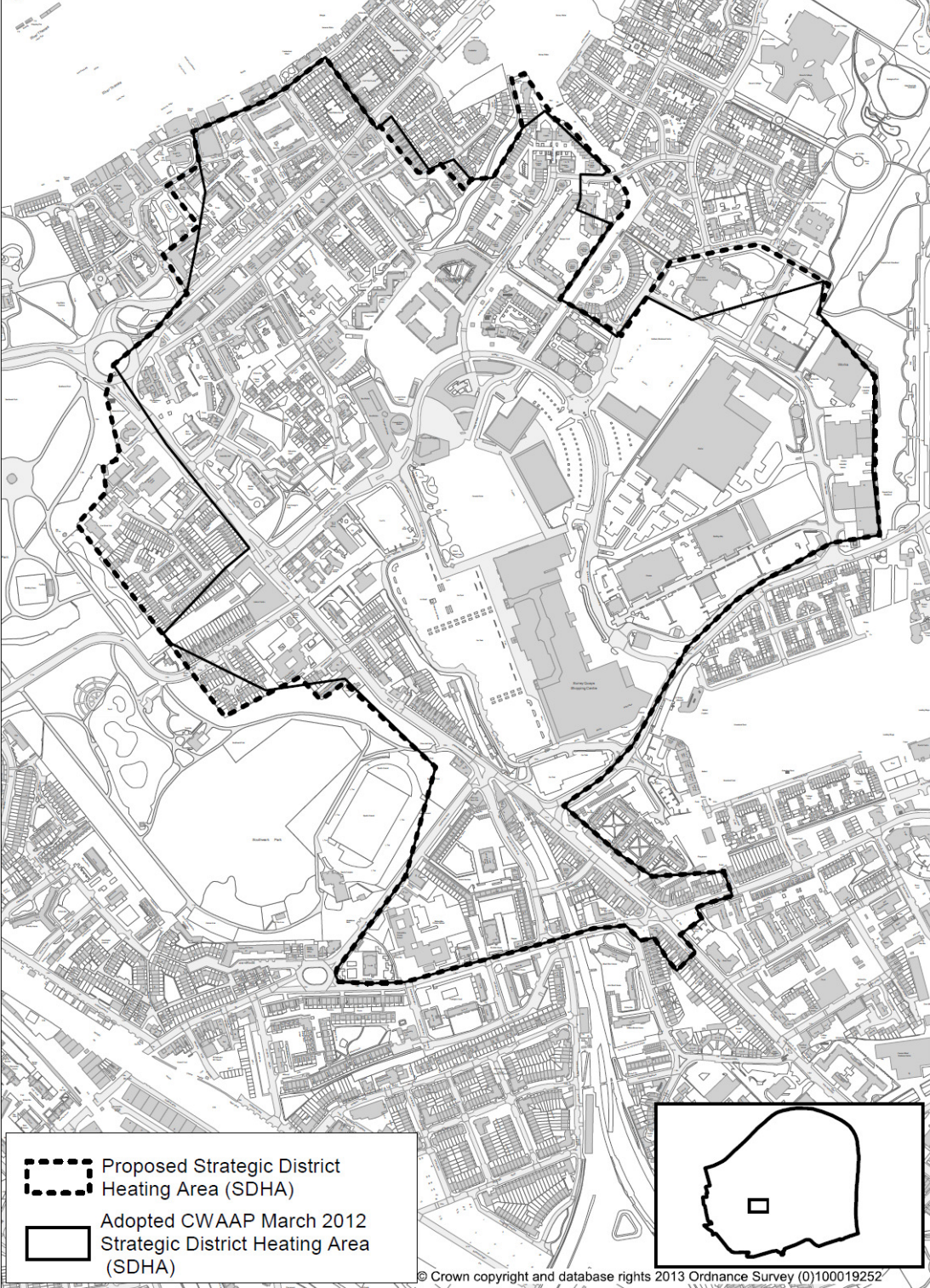


Former nursery



Proposed amendments to the boundary of the strategic district heating area

Canada Water Strategic District Heating Area



Proposed amendments to the boundary of the town centre

~~Canada Water Town Centre boundary~~

Deleted at post hearing stage

